

DRC

1200 Riverside Drive

PZ23-12000001

05/03/2023



DRC

PZ23-12000001

03/01/2023

DRC

PZ23-12000001
05/03/2023

#6

#5

DRC

PZ23-12000001
03/01/2023



DRC

PZ23-12000001
05/03/2023



PZ23-12000001
03/01/2023

DRC

PZ23-12000001
05/03/2023

#9

#8

#7

DRC

PZ23-12000001
03/01/2023

DRC

PZ23-12000001
05/03/2023

#10

#12

#11

DRC

PZ23-12000001
03/01/2023

DRC

PZ23-12000001
05/03/2023

#14

DRC

PZ23-12000001
03/01/2023

DRC

PZ23-12000001
05/03/2023

#11

#15

DRC

PZ23-12000001
03/01/2023

DRC

PZ23-12000001
05/03/2023

#16

DRC

PZ23-12000001
03/01/2023

DRC

PZ23-12000001
05/03/2023



DRC

PZ23-12000001
03/01/2023

DRC

PZ23-12000001
05/03/2023



#17

DRC

PZ23-12000001
03/01/2023

DRC

PZ23-12000001
05/03/2023

#18

DRC

PZ23-12000001
03/01/2023

DRC

PZ23-12000001
05/03/2023

#20

DRC

#19

PZ23-12000001
03/01/2023

DRC

PZ23-12000001
05/03/2023

DRC

PZ23-12000001
03/01/2023

DRC

PZ23-12000001
05/03/2023 #22

DRC

PZ23-12000001
03/01/2023

DRC

PZ23-12000001
05/03/2023

DRC

PZ23-12000001
03/01/2023

DRC

PZ23-12000001
05/03/2023

#24

DRC

PZ23-12000001
03/01/2023

DRC

PZ23-12000001
05/03/2023

#25

DRC

PZ23-12000001
03/01/2023

DRC

PZ23-12000001
05/03/2023

#26

DRC


PZ23-12000001
03/01/2023

DRC

PZ23-12000001
05/03/2023




#27-through #57 area hedges along 4 sides of property



#16



DRC

PZ23-12000001
03/01/2023





DRC

PZ23-12000001
05/03/2023



Palms #27-through #57 are area palms on 4 sides of property




DRC


PZ23-12000001
03/01/2023

DRC

PZ23-12000001
05/03/2023



Palms #27 through #57 is an area hedge on 4 sides



DRC

PZ23-12000001
03/01/2023

DRC

Partion on eas property line
No trees behind the patio

PZ23-12000001
05/03/2023




DRC

PZ23-12000001
03/01/2023

PZ23-12000001
03/01/2023

... measurably better!



BOUNDARY
BUILDING

Drawn by: R.D.

LANDTEC
SURVEYING

